

Asbestos in Grounds, Asbestos Management Plan, Blakehurst High School, Blakehurst, NSW

March 2014

NSW Public Works

PARSONS BRINCKERHOFF

*Parsons Brinckerhoff Australia Pty Limited
ABN 80 078 004 798*

*Level 27, Ernst & Young Centre
680 George Street
Sydney NSW 2000
GPO Box 5394
Sydney NSW 2001
Australia*

Telephone +61 2 9272 5100

Facsimile +61 2 9272 5101

Email sydney@pb.com.au

*Certified to ISO 9001, ISO 14001, AS/NZS 4801
A GRI Rating: Sustainability Report 2011*

DRAFT

© Parsons Brinckerhoff Australia Pty Limited (PB) [2014].

Copyright in the drawings, information and data recorded in this document (the information) is the property of PB. This document and the information are solely for the use of the authorised recipient and this document may not be used, copied or reproduced in whole or part for any purpose other than that for which it was supplied by PB. PB makes no representation, undertakes no duty and accepts no responsibility to any third party who may use or rely upon this document or the information.

Author: Lamice Ali

Signed:


Reviewer: Warren Lal

Signed:


Approved by: Jason North

Signed:


Contents

	Page Number
1. Introduction.....	1
1.1 Document Review	1
1.2 Background	1
1.3 Asbestos removal/clean-up works	2
Asbestos materials	4
1.4 Asbestos zone locations	4
1.5 Risk management	4
2. Asbestos register (Grounds).....	5
3. Asbestos zone routine management	8
3.1 Inspections by local staff	8
3.2 Maintenance	8
3.3 Checklist	9
4. Asbestos zone maintenance works management.....	10
4.1 General	10
4.2 Sub-soil areas within school grounds	10
5. Permit for work.....	12
6. Legislative requirements	14
7. Safe work procedures for asbestos work.....	16

List of Tables

Table 3-1 Asbestos Register – Asbestos zones only for Blakehurst High School

List of Figures

Site layout plans

Appendices

Appendix A Grounds management checklist

1. Introduction

1.1 Document Review

No Activity and/or no Re-occurrence of ACM in grounds on this site since January 2014, as such the following is recommended:

This document is to be reviewed and updated

- when works occur on site
- when works occur on site which may cause grounds disturbance
- when any ACM in grounds is reported
- every second year, if no activity.
- until ten years of inactivity, when document review and update will occur every five years

1.2 Background

In June 2006, areas of possible asbestos impacted fill material and exposed fill were identified to the playing field at Blakehurst High School, Woniora Road, Blakehurst NSW 2221.

Five more areas were inspected in 2012. These were described in inspection report number 2116799B LT_5903/SW/kt.

Two inspections occurred in December 2013 and January 2014 of the same area, listed as:

- **Area A:** South-eastern corner of the school, beneath and around the demountable buildings

During the January inspection, a skip-bin containing asbestos cement sheeting debris was noted and added to the investigation register as **Area B**.

In order to manage the risk of exposure to asbestos, any fibrous cement fragments are to be removed from the ground surfaces (Refer to Section 1.3). The areas where fibrous cement fragments have been identified within the fill material (and further in-situ asbestos fragments may be present) have been designated as "asbestos zones".

This report outlines the plan for management of the identified asbestos impacted areas (zones), and should be read in conjunction with the existing Department of Education and Communities (DEC) Asbestos Management Plan for all other identified asbestos materials within the school.

1.3 Asbestos removal/clean-up works

From the information provided to PB it appears that the asbestos removal/ clean up works completed in June 2006, April 2012, December 20013 and December 2014 comprised only the following:

- the removal, clean-up and disposal of the visible fragments of fibrous cement on the ground surface. Removal was limited to the accessible surface areas only.

Furthermore, with regards to Area E (2012), it is Parsons Brinckerhoff's understanding that the area was to be re-profiled and encapsulated with top soil and grass coverage.

The school site plan is shown in Figures 1, 2 and 3.

DRAFT

DRAFT

2. Asbestos materials

2.1 Asbestos zone locations

Asbestos cement fragments may be present as a component of buried fill within the asbestos zone areas. Refer to Figure 1 site plan.

Based on guidelines provided by WorkCover NSW 'Managing Asbestos in and on Soil 2014', as well as DEC's 'Asbestos Management Plan for Schools and Colleges 2014', a licenced asbestos assessor should be engaged to determine whether the asbestos within the Asbestos Zones is considered non-friable or friable.

2.2 Risk management

The in-situ asbestos within the asbestos zones can be classified as low risk provided that the following measures are undertaken:

- The control measures installed are fully maintained.
- The in-situ asbestos remains undisturbed.
- An asbestos management plan remains in effect.
- Any works undertaken on or near the asbestos zones are to be under the control of a permit to work where the contractor has acknowledged the presence of asbestos and has prepared a safe work method statement(s) to ensure that asbestos is not disturbed and therefore airborne asbestos fibres are not generated.

3. Asbestos register (Grounds)

Table 3-1 outlines the findings of the inspection of the grounds indicating the areas requiring management.

Table 3-1 Asbestos Register – Asbestos zones only for Blakehurst High School

Event	Location	Description of Material	Extent	Condition	Risk Status	Control Priority	Control Recommendation/Comments
<i>School Grounds*</i>							
A (2006)	Playing field	Possible buried asbestos cement fragments	Throughout – below ground surface	Unknown	Low	Low	No further fibrous cement fragments have been identified since the clearance was undertaken. The area should be inspected on an annual basis for fibrous cement fragments
A (2012)	Area south west of southern sport/court	Possible buried asbestos cement fragments	Throughout – below ground surface	Unknown	Low	Low	The area should be regularly monitored for any fragments and a record kept of how many are found and at what frequency. Fragments should be collected and disposed of as asbestos waste. The garden area to the west of the footpath should be stabilised to prevent further erosion. Consideration should be given to the installation of raised garden beds with mulch covering.
B (2012)	Seating area located west of H Block	Possible buried asbestos cement fragments	Throughout – below ground surface	Unknown	Low	Low	The area should be regularly monitored for any fragments and a record kept of how many are found and at what frequency. Fragments should be collected and disposed of as asbestos waste. Consideration should be given to the installation of raised garden beds covered with mulch which will prevent foot traffic and

Event	Location	Description of Material	Extent	Condition	Risk Status	Control Priority	Control Recommendation/Comments
							reduce erosion caused by water runoff.
C (2012)	Area surrounding the storm water drain located north west of the demountable buildings	Possible buried asbestos cement fragments	Throughout – below ground surface	Unknown	Low	Low	<p>The area should be regularly monitored for any fragments and a record kept of how many are found and at what frequency. Fragments should be collected and disposed of as asbestos waste.</p> <p>Consideration should be given to the repair of surface coverage to the area using re-turfing as appropriate.</p> <p>If large numbers of fragments continue to be identified then an additional inspection should be carried out to determine if further, more extensive remediation is required.</p>
D (2012)	Area immediately surrounding the demountable buildings.	Possible buried asbestos cement fragments	Throughout – below ground surface	Unknown	Low	Low	<p>The area should be regularly monitored for any fragments and a record kept of how many are found and at what frequency. Fragments should be collected and disposed of as asbestos waste.</p> <p>If large numbers of fragments continue to be identified then the area should be remediated by installing a hard stand material or re-turfing.</p>
E (2012)	Playing fields	Possible buried asbestos cement fragments	Throughout – below ground surface	Unknown	Low	Low	<p>It is understood from discussion with the School Principal and representatives from the Soil Conservation Service that the area is to re-profiled which includes encapsulating the area with top soil and grass coverage.</p> <p>The area should still be regularly monitored for any fragments and a record kept of how many are found and at what frequency. Fragments should be collected and disposed</p>

Event	Location	Description of Material	Extent	Condition	Risk Status	Control Priority	Control Recommendation/Comments
A (2014)	South-eastern corner of the school, beneath and around the demountable buildings	Possible buried asbestos cement fragments	Throughout – below ground surface	Unknown	Low	Low	of as asbestos waste. The area should be regularly monitored for any fragments and a record kept of how many are found and at what frequency. Fragments should be collected and disposed of as asbestos waste. It's recommended that access to areas beneath the demountables be restricted through the use of fencing and mesh, which would capture debris before it can travel from beneath the buildings after periods of heavy rainfall, without hindering the movement of water. By isolating the debris that exists beneath the buildings, the chances of future unexpected finds due to water movement can be decreased or prevented
B (2014)	Stockpiled fill in bins, south-east of school boundary fence, to demountables	Possible buried asbestos cement fragments	Throughout – below ground surface	Unknown	Low	Low	The stockpiled material should not be used for any purpose and must be disposed of as asbestos waste. Until such time when it can be removed, it should be covered with 200µm thick polythene plastic sheeting to prevent any material from impacting school grounds after periods of heavy rain

*Refer to Figure 1 for detail of area locations

Risk assessment factors

Low risk: Asbestos materials that pose a low health risk to personnel, employees and the general public provided they remain undisturbed.

Medium risk: Asbestos materials that pose a moderate risk to people in the area – there is a medium potential for the material to release asbestos fibres, if disturbed.

High risk: Asbestos materials that pose a high health risk to personnel or the public in the area of the material – there is a high potential for the material to release asbestos fibres, if disturbed.

4. Asbestos zone routine management

4.1 Inspections by local staff

In order to monitor the effectiveness of the on-site asbestos zone management, it is essential that the affected areas are regularly inspected. Visual inspections of the asbestos remedial measures should be carried out to ensure that they are maintained adequately. Such inspections should occur on the following occasions:

- at three monthly intervals (e.g. a walkover of remediated areas to ensure that applications of mulch and turf, etc. have been maintained)
- after a period of prolonged heavy rain (e.g. a walkover of remediated areas to ensure that applications of mulch and turf, etc. have not been disturbed by heavy rain)
- whenever damage or disturbance has been reported (e.g. a walkover of remediated areas to ensure that applications of mulch and turf, etc. have not been disturbed by events such as vehicle movements).
- whenever works are about to commence that may cause grounds disturbance

Should areas be identified where encapsulating measures appear to be damaged or are no longer effective, these areas should be re-covered immediately. Some remedial measures such as the installation of layers of mulch and top soil will require ongoing maintenance to ensure that a sufficient barrier layer is in place.

4.2 Maintenance

All remediation measures carried out in the affected areas must be maintained as per their original application. In particular:

- All surface cover/treatments within the asbestos zones must be fully maintained at all times. For example, mulch levels should remain as per their original application, turf should be maintained to ensure full coverage and any other measures should be maintained in a good condition.
- All hard standing surfaces must be maintained and re-instated should any works that disturb them be carried out.
- If any portion of an affected area is found to be damaged (i.e. the surface cover has been damaged so that it has resulted or may result in the soil becoming exposed), the DEC local Asset Management Unit (AMU) should be contacted immediately.

4.3 Checklist

A checklist of site management requirements is presented in Appendix A of this document. This checklist should be used whenever walkover inspections are carried out and where maintenance issues have been raised. The checklist is specific to the requirements of the grounds at the Blakehurst High School and sets out the frequency of inspections required. It is recommended that a hard copy of the checklist retained by the school and field copies are taken on-site when required.

DRAFT

5. Asbestos zone maintenance works management

5.1 General

An Asbestos Management Plan (AMP) has been implemented for all NSW state schools and educational facilities. The plan includes procedures for managing friable asbestos and working on asbestos. A generic permit to work template will also be included in the management plan which will be able to be used where any work is required that may disturb asbestos materials within an asbestos zone.

5.2 Sub-soil areas within school grounds

- Any contractor, maintenance person; all Department of Commerce, Department of Education & Communities personnel or other authorised persons must acknowledge the presence of buried asbestos cement materials within these areas. A copy of the asbestos register must be made available to any such person prior to commencing work.
- Any contractor, maintenance person; all Department of Commerce, Department of Education & Communities or other authorised person who may potentially disturb the soil surface must complete a permit to work or similar form that ensures that any work will not disturb the buried asbestos.
- If work is to be carried out in grounds that will disturb or potentially disturb the buried asbestos, the contractor, maintenance person; all Department of Commerce, Department of Education & Communities personnel or other authorised person must engage a licensed asbestos removal contractor with a friable asbestos licence to undertake the work. The licensed contractor should prepare a safe work method statement detailing procedures that ensure that personnel working in the asbestos zones and any other persons within the school will not be exposed to asbestos fibres. The work area must be completely enclosed and work undertaken out of school hours.
- Work in progress asbestos air monitoring should be carried out during any work that disturbs or could potentially disturb the buried asbestos and/or the soil surface. Air-monitoring should be in accordance with the National Occupational Health & Safety Commission's Guidance Note on the Membrane Filter Method for Estimating Airborne Asbestos Fibres 2nd Edition [NOHSC: 3003 (2005)] and be conducted by National Association of testing Authorities (NATA) accredited personnel operating from a NATA registered laboratory.
- All asbestos management measures originally installed must be re-instated at the completion of work and prior to the removal of the work area enclosure.

DRAFT

6. Permit for work

Any contractor who proposes to work in any of the asbestos zones where asbestos may be disturbed or the ground surface may be broken must complete a permit to work form.

Before a permit to work is issued, individuals will be required to read and understand the AMP, as well as copies of the relevant asbestos registers. Individuals must be aware of their legal obligations in relation to health and safety as specified in the Work Health and Safety Act 2011 and the Work Health and Safety Regulation 2011.

Permits to work are designed to ensure appropriate work practices are employed in the vicinity of asbestos-containing materials/products. The permit to work will document what asbestos is to be removed, encapsulated or otherwise protected, prior to the contracted maintenance or building works proceeding. The permit to work will also indicate whether other requirements, such as the use of personal protective equipment (PPE), the installation of barricading and/or airborne fibre monitoring, are necessary.

When the work is completed, or the permit to work expires (whichever occurs first), the permit shall be signed and returned to the DEC Facility Manager for cancellation after that Manager has checked a safe situation exists.

The DEC local AMU shall be advised immediately of any incidents of non-compliance with the AMP.

Based on guidelines provided by WorkCover NSW 'Managing Asbestos in and on Soil 2014', as well as DEC's 'Asbestos Management Plan for Schools and Colleges 2014', a licenced asbestos assessor should be engaged to determine whether the buried asbestos is considered *non-friable* or *friable*. Therefore, any fibrous cement materials or other suspected asbestos-containing materials excavated should be inspected by a licenced asbestos assessor to determine if it's friable. This means that any such asbestos should be worked on only by contractors with an appropriate asbestos licence and a project specific permit issued by WorkCover NSW (in addition to the permit to work, mentioned above).

DRAFT

7. Legislative requirements

The following legislative requirements will apply to asbestos zone maintenance works:

- All asbestos removal and disposal work shall be carried out in accordance with the requirements of the WorkCover NSW Guidelines for Licensed Asbestos Removal Contractors
- The asbestos contractor shall notify WorkCover NSW of the proposed work at least 5 days prior to the commencement of any work in accordance with NSW Occupational Health and Safety Regulation 2011. However this time period may be waived in the case for DEC properties
- All work shall be carried out in strict accordance with the NSW Work Health and Safety Act 2011, the NSW Work Health and Safety Regulation 2011, How to Safely Remove Asbestos – Code of Practice 2011, and the Guidance Note on the Membrane Filter Method for Estimating Airborne Asbestos Fibres, 2nd Edition [NOHSC 3003 (2005)].

DRAFT

8. Safe work procedures for asbestos work

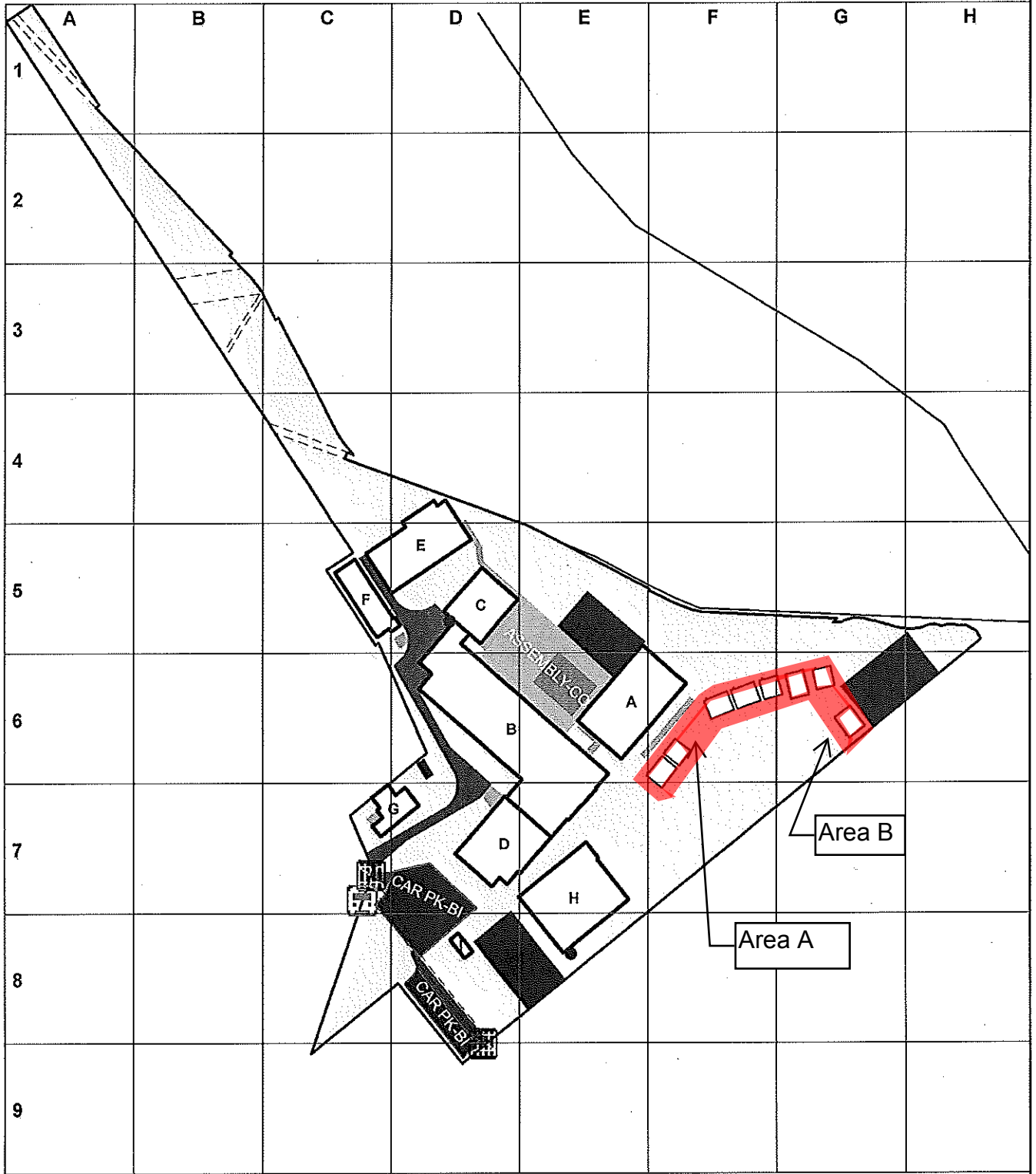
The following safe work procedures will apply for asbestos work:

- The removal contractor must develop a site-specific asbestos removal plan before commencing the asbestos work. Such a plan must be prepared in accordance with Section 3 of the Work Safe Australia- How to safely remove asbestos: Code of Practice 2011.
- Only personnel who have been trained in work procedures for the safe removal of asbestos shall work on asbestos.
- A trained, experienced operator must remain on duty outside the removal area and/or enclosure (if installed) at all times that asbestos removal is in progress. Curricula vitae for all persons undertaking asbestos removal works must be submitted to the Principal prior to the commencement of work on the sites.
- Removal of asbestos must generally be carried out by wet removal techniques. That is, as the asbestos material becomes accessible during the removal process, it shall be thoroughly wetted down. Care must be exercised to prevent excessive use of water. The contractor will be held responsible for any water damage.
- Decontamination facilities and procedures shall be undertaken to the complete satisfaction of a hygienist.
- Any signage existing prior to removal must be re-affixed to any new or existing assembly.
- The contractor must ensure that persons in the work area(s) are not exposed to fibre levels greater than those stated in the National Exposure Standard for the type of asbestos being removed.

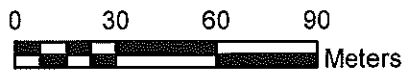
Figures

Site layout plans

8236 - Blakehurst High School
Site Plan (12346)



2014 Inspection Map



8236 - Blakehurst High School
Site Plan (12346)

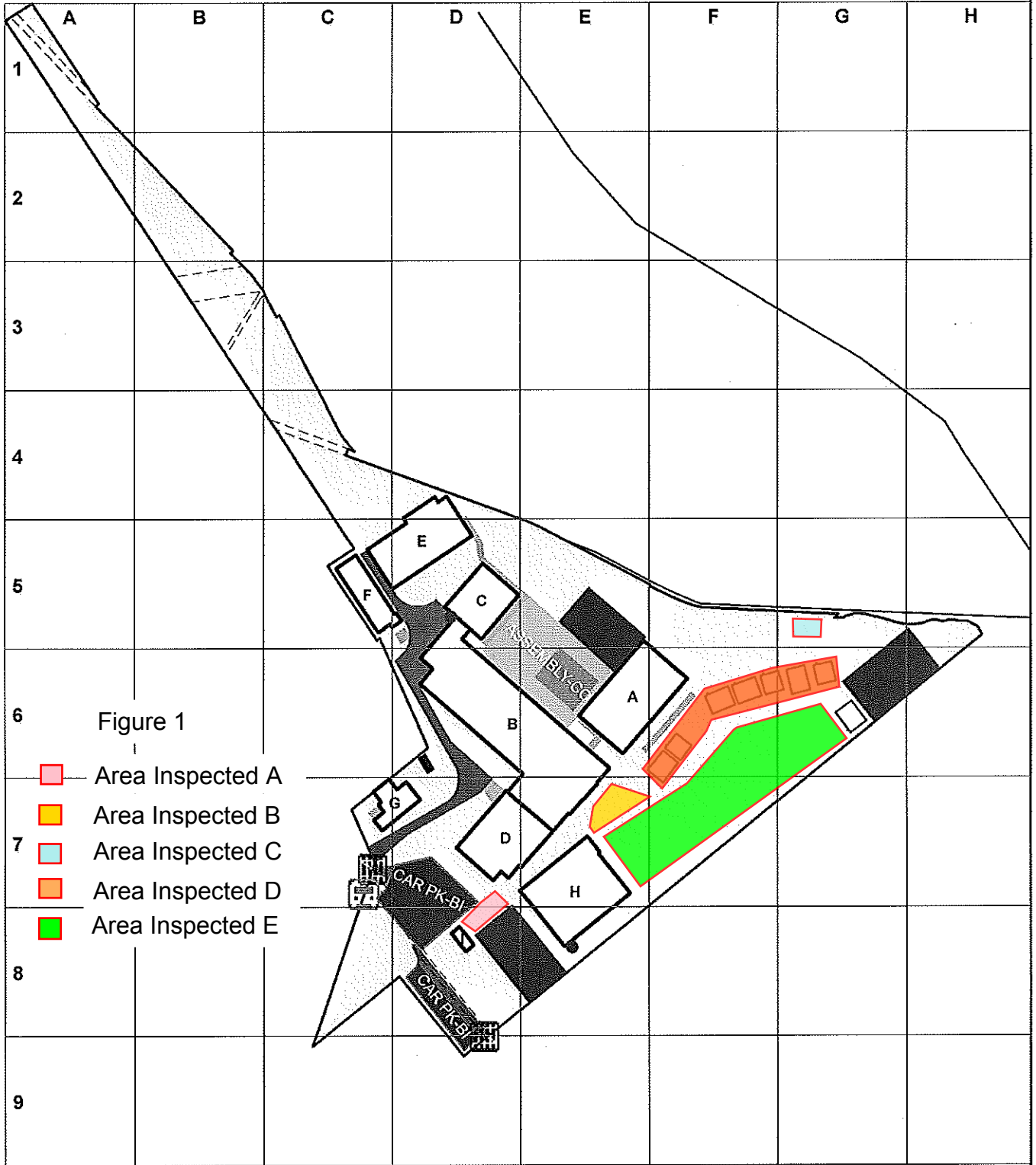


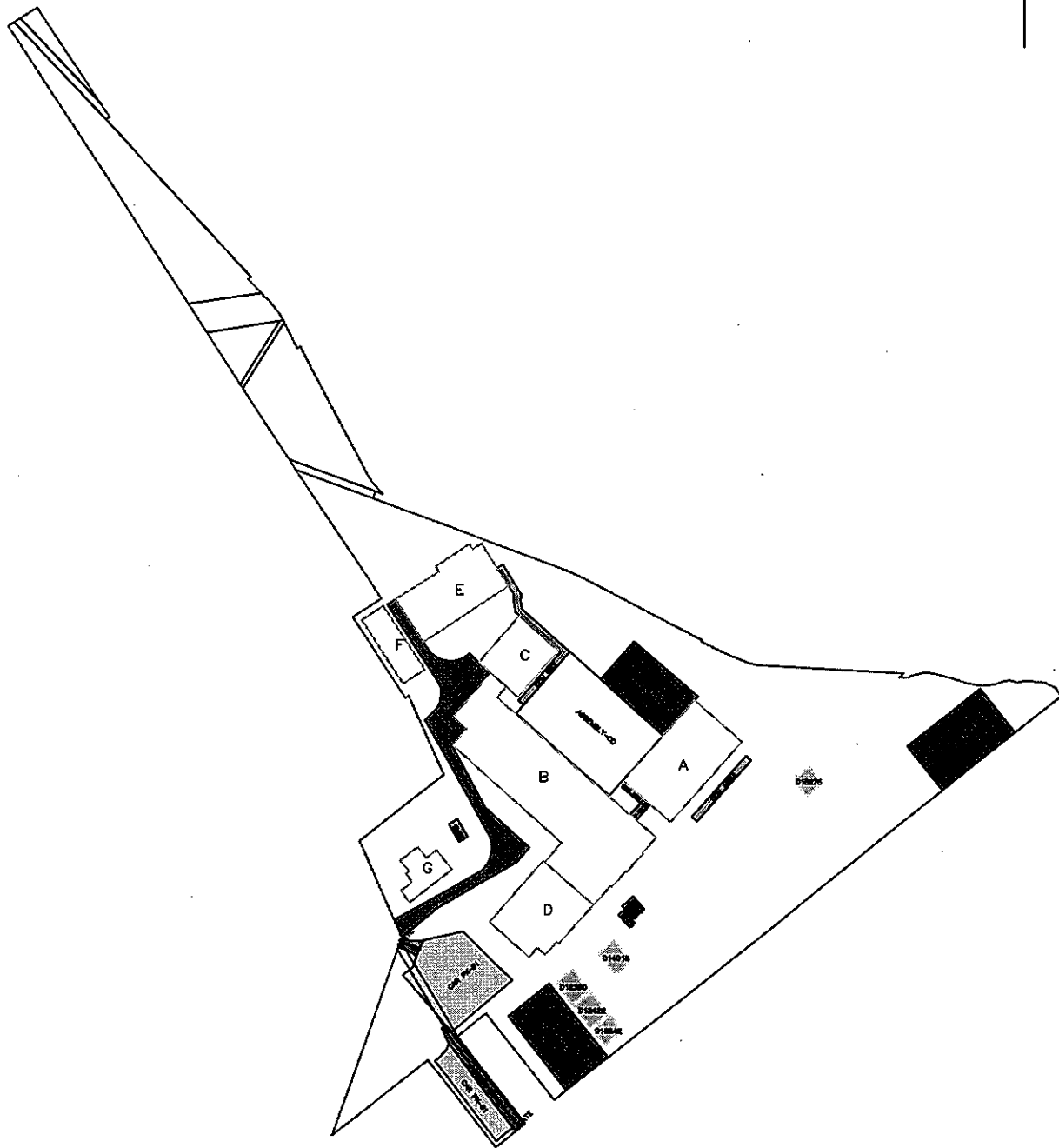
Figure 1

- Area Inspected A
- Area Inspected B
- Area Inspected C
- Area Inspected D
- Area Inspected E



2012 Inspection Map

8236 — Blakehurst High School Site Plan (12346)



Scale 1:2200



Metres

2006 AMP Map

Appendix A

Grounds management checklist

Blakehurst High School grounds asbestos management checklist – Routine three monthly inspections

Table 1 Routine monthly inspection checklist

Area	Location description	Three monthly inspections		Initial inspection	Subsequent three-monthly inspections		
		Date:	Date:	Date:	Date:	Date:	
A 2006	Playing field	Surface cover adequate (Y/N)					
		Suspected asbestos materials visible (Y/N)					
A 2012	Area south west of southern sport/court	Surface cover adequate (Y/N)					
		Suspected asbestos materials visible (Y/N)					
B 2012	Seating area located west of H Block	Surface cover adequate (Y/N)					
		Suspected asbestos materials visible (Y/N)					
C 2012	Area surrounding the storm water drain located north west of the demountable buildings	Surface cover adequate (Y/N)					
		Suspected asbestos materials visible (Y/N)					
D 2012	Area immediately surrounding the demountable buildings.	Surface cover adequate (Y/N)					
		Suspected asbestos materials visible (Y/N)					
E 2012	Playing fields	Surface cover adequate (Y/N)					
		Suspected asbestos materials visible (Y/N)					
A 2014	South-eastern corner of the school, beneath and around the demountable	Surface cover adequate (Y/N)					
		Suspected asbestos materials visible (Y/N)					

Area	Location description	Three monthly inspections	Initial inspection	Subsequent three-monthly inspections		
		Date:	Date:	Date:	Date:	Date:
	buildings					
B 2014	Stockpiled fill in bins, south-east of school boundary fence, to demountables	Surface cover adequate (Y/N)				
		Suspected asbestos materials visible (Y/N)				

Blakehurst High School grounds asbestos management checklist – Incident inspections (e.g. after heavy rain or disturbance)

Table 2 Incident inspection checklist

Area	Location description	Date of inspection				
		Date:	Date:	Date:	Date:	Date:
A 2006	Playing field	Surface cover adequate (Y/N)				
		Suspected asbestos materials visible (Y/N)				
A 2012	Area south west of southern sport/court	Surface cover adequate (Y/N)				
		Suspected asbestos materials visible (Y/N)				
B 2012	Seating area located west of H Block	Surface cover adequate (Y/N)				
		Suspected asbestos materials visible (Y/N)				
C 2012	Area surrounding the storm water drain located north west of the demountable buildings	Surface cover adequate (Y/N)				
		Suspected asbestos materials visible (Y/N)				
D 2012	Area immediately surrounding the demountable buildings.	Surface cover adequate (Y/N)				
		Suspected asbestos materials visible (Y/N)				
E 2012	Playing fields	Surface cover adequate (Y/N)				
		Suspected asbestos materials visible (Y/N)				
A 2014	South-eastern corner of the school, beneath and around the	Surface cover adequate (Y/N)				
		Suspected asbestos materials visible (Y/N)				

		Date of inspection				
Area	Location description	Date:	Date:	Date:	Date:	Date:
	demountable buildings					
B 2014	Stockpiled fill in bins, south-east of school boundary fence, to demountables	Surface cover adequate (Y/N)				
		Suspected asbestos materials visible (Y/N)				